



City of DeFuniak Springs
City Limit Boundary Map with
Cruise Missile Corridor &
MIPA III Designated Area
 Prepared by
 DeFuniak Springs Planning Department

Robert "Bob" Campbell, Mayor
 Date _____

Legend
 CRUISE MISSILE CORRIDOR & MIPA III DESIGNATED AREA
 DeFuniak Springs City Limit Boundary


 0 500 1,000 2,000 3,000 Feet
 1 inch = 1,000 feet

Disclaimer: The images depicted herein are for graphic representation purposes only and should not be relied upon as the sole source for the size, dimensions or location of any property or boundary. All images are subject to interpretation and modification. Any assumption of legal status of this data is hereby disclaimed. Verify all information with the DeFuniak Springs Planning Department.

05/22/2014